

இந்திய அரசு
இந்திய வானிலை ஆய்வு துறை
மண்டல வானிலை ஆய்வு மையம்
6, கல்லூரி சாலை
சென்னை - 600006
தொலைபேசி : 044- 28271951



GOVERNMENT OF INDIA

INDIA METEOROLOGICAL DEPARTMENT
Regional Meteorological Centre
6, College Road
Chennai-600006
Phone: 044- 28271951

DATE: Wednesday, October 12, 2022 (20 Asvina 1944)

Time of issue: 1230 Hrs IST

DAILY WEATHER REPORT FOR TAMILNADU, PUDUCHERRY & KARAIKAL AREA

Summary of observations over Tamil Nadu and Puducherry recorded at 0830 hrs IST:

Rainfall occurred at a few places over Tamilnadu & Karaikal area. Light rainfall occurred over Puducherry.

CHIEF AMOUNT OF RAINFALL IN CENTIMETERS: Kodaikanal Boat Club (dist Dindigul) 13, Chinnakalar (dist Coimbatore) 10, Kumarapalayam (dist Namakkal), Pennagaram (dist Dharmapuri), Thenparanadu (dist Trichy) 7 each, Kodaikanal (dist Dindigul), Krishnagiri (dist Krishnagiri), Odanchatram (dist Dindigul), 6 each, Valparai PAP (dist Coimbatore) 5, Valparai Taluk Office (dist Coimbatore), Thirumanur (dist Ariyalur), Bhavani (dist Erode), Vellore (dist Vellore), Pilavakkal (dist Virudhunagar), Panchapatti (dist Karur), Thiyagadurgam (dist Kallakurichi) 4 each, Katpadi (dist Vellore), Periyakulam (dist Theni), Anjatti (dist Krishnagiri), Palani (dist Dindigul), Hogenekal (dist Dharmapuri), Karaikudi (dist Sivaganga), Rayakottah (dist Krishnagiri), Thekkadi (dist Theni), Aliyar (dist Coimbatore) 3 each, Mettur (dist Salem), Periyar (dist Theni), Thandarampettai (dist Tiruvannamalai), Veeraganoor (dist Salem), Pollachi (dist Coimbatore), Palladam (dist Tiruppur), Edapadi (dist Salem), Valparai Pto (dist Coimbatore), Amaravathy Dam (dist Tiruppur), Tiruvaiyaru (dist Thanjavur), Ayyampettai (dist Thanjavur), Jamunamarathur (dist Tiruvannamalai), Cincona (dist Coimbatore), Avadi (dist Tiruvallur) Chamraj Estate (dist Nilgiris) 2 each, Uthangarai (dist Krishnagiri), Barur (dist Krishnagiri), Chennai Airport (dist Chennai), Sankaridurg (dist Salem), Karaikal (dist Karaikal), Udumalpet (dist Tiruppur), Vembakottai (dist Virudhunagar), Madukkur (dist Thanjavur), Dharmapuri (dist Dharmapuri), Sholayar (dist Coimbatore), Denkanikottai (dist Krishnagiri), Vepur (dist Cuddalore), Chennai Nungambakkam (dist Chennai), Danishpet (dist Salem), Alangayam (dist Tirupattur), Uttamapalayam (dist Theni), Dindigul (dist Dindigul), Adirampatnam (dist Thanjavur), Tondi (dist Ramanathapuram), Salem (dist Salem), Dharmapuri Pto (dist Dharmapuri), Thathiengrpet (dist Trichy), Kattukuppam Arg (dist Kancheepuram), Dgp Office (dist Chennai), Palavidithi (dist Karur), Pandavaiyar (dist Tiruvarur), Harur (dist Dharmapuri), Tiruchengode (dist Namakkal), Tiruvannamalai (dist Tiruvannamalai), Bhavanisagar (dist Erode), Kelambakkam (dist Chengalpattu), Anna University (dist Chennai), Tirupoondi (dist Nagapattinam), Kodumudi (dist Erode), Sendamangalam (dist Namakkal), Mohanur (dist Namakkal), Pallikaranai ARG (dist Chennai), MRC Nagar ARG (dist Chennai) 1 each.

FORECAST & WARNINGS FOR TAMILNADU AND PUDUCHERRY FOR NEXT FIVE DAYS

| | |
|-------------------|--|
| Day 1(12.10.2022) | Light to Moderate rain is likely to occur at many places with isolated thunderstorm and lightning over Tamilnadu, Puducherry & Karaikal area. Heavy rain is likely to occur at isolated places over Nilgiris, Coimbatore, Tiruppur, Dindigul, Theni, Madurai, Karur, Erode, Namakkal, Salem, Tiruchirappalli, Dharmapuri, Krishnagiri, Tirupattur, Tenkasi and Virudhunagar districts of Tamilnadu. |
|-------------------|--|

| | |
|-------------------|---|
| Day 2(13.10.2022) | <p>Light to Moderate rain is likely to occur at many places with isolated thunderstorm and lightning over Tamilnadu, Puducherry & Karaikal area.</p> <p>Heavy rain is likely to occur at isolated places over Nilgiris, Coimbatore, Tiruppur, Dindigul, Theni, Madurai, Karur, Erode, Namakkal, Salem, Tiruchirappalli, Dharmapuri, Krishnagiri, Tirupattur, Tenkasi and Virudhunagar districts of Tamilnadu.</p> |
| Day 3(14.10.2022) | <p>Light to Moderate rain is likely to occur at many places with isolated thunderstorm and lightning over Tamilnadu, Puducherry & Karaikal area.</p> <p>Heavy rain is likely to occur at isolated places over Nilgiris, Coimbatore, Tiruppur, Dindigul, Theni, Madurai, Sivagangai, Ramanathapuram, Pudukkottai, Thanjavur, Tiruvarur, Kallakurichi, Nagapattinam, Mayiladuthurai, Tiruchirappalli, Perambalur, Ariyalur, Cuddalore, Erode, Salem, Namakkal, Karur, Krishnagiri, Dharmapuri, Tirupattur, Vellore and Tiruvannamalai districts of Tamilnadu & Karaikal.</p> |
| Day 4(15.10.2022) | <p>Light to Moderate rain is likely to occur at many places with isolated thunderstorm and lightning over Tamilnadu, Puducherry & Karaikal area.</p> <p>Heavy rain is likely to occur at isolated places over Nilgiris, Coimbatore, Tiruppur, Dindigul, Theni, Madurai, Sivagangai, Ramanathapuram, Virudhunagar, Pudukkottai, Thanjavur, Tiruvarur, Kallakurichi, Nagapattinam, Mayiladuthurai, Tiruchirappalli, Perambalur, Ariyalur, Cuddalore, Erode, Salem, Namakkal, Karur, Krishnagiri, Dharmapuri, Tirupattur, Vellore, Ranipet and Tiruvannamalai districts of Tamilnadu & Karaikal.</p> |
| Day 5(16.10.2022) | <p>Light to Moderate rain is likely to occur at many places with isolated thunderstorm and lightning over Tamilnadu, Puducherry & Karaikal area.</p> <p>Heavy rain is likely to occur at isolated places over Nilgiris, Coimbatore, Tiruppur, Dindigul, Theni, Erode, Salem, Krishnagiri, Dharmapuri, Karur, Namakkal and Tiruchirappalli districts of Tamilnadu.</p> |

LOCAL FORECAST FOR CHENNAI CITY AND NEIGHBOURHOOD:

For next 24 HRS: Sky condition is likely to be partly cloudy. Moderate rain with thunderstorm & lightning is likely to occur in some areas. Maximum and minimum temperature is likely to be around 33-34°C and 26°C respectively.

For next 48 HRS: Sky condition is likely to be partly cloudy. Moderate rain with thunderstorm & lightning is likely to occur in some areas. Maximum and minimum temperature is likely to be around 33-34°C and 26°C respectively.

DESCRIPTION OF TEMPERATURE:

Palayamkottai recorded highest maximum temperature of 34.2 °C in the region.

MAXIMUM TEMPERATURE (24 HOURS CHANGE):

| | |
|--|--------------------------|
| Markedly rise (4.1° C or more) | ----- |
| Appreciably rise (2.1° C to 4.0° C) | Over Nilgiris districts. |
| Appreciable fall (-2.1 ° C to -4.0° C) | ----- |
| Markedly fall (-4.1° C or less) | ----- |
| No large change (-2.1° C to 2.0° C) | Over rest of the region. |

MAXIMUM TEMPERATURE (DEPARTURE):

| | |
|---|---|
| Markedly above normal (5.1 °C or more) | ----- |
| Appreciably above Normal (3.1- 5.0 °C) | ----- |
| Above normal (1.6° C to 3.0° C) | Over Kanyakumari |
| Below normal (-1.6 ° to -3.0 ° C) | Over Dharmapuri, Salem, Thanjavur, Tirupattur, Tiruchirappalli & Vellore districts and Puducherry |
| Appreciably below normal (-3.1 to -5.0°C) | ----- |
| Markedly below normal (-5.1 or less) | ----- |
| Normal (-1.5° C to 1.5° C) | Over rest of the region. |

Erode recorded lowest minimum temperature of 19.6 °C in the plains of the region.

MINIMUM TEMPERATURE (24 HOURS CHANGE):

| | |
|-------------------------------------|--------------------------------------|
| Markedly fall (-4.1° C or less) | ----- |
| Appreciable fall (-2.1° C to -4.0°) | Over Chennai and Thanjavur districts |
| Appreciable rise (2.1 ° C to 4.0°) | Over Salem district |
| Markedly rise (4.1° c or more) | ----- |
| No large change (-2.0° C to 2.0° C) | Over rest of the region. |

MINIMUM TEMPERATURE (DEPARTURE):

| | |
|---|-------------------------------------|
| Markedly above normal (5.1 ° C or more) | ----- |
| Appreciably above Normal (3.1° C to 5.0 ° C) | ----- |
| Above Normal (1.6 °C to 3.0 °C) | Over Nilgiris district |
| Below normal (-1.6 ° to -3.0 ° C) | ----- |
| Appreciably below normal (- 3.1° C to -5.0°C) | Over Thanjavur and Karur districts. |
| Markedly below normal (- 5.1° C or less) | ----- |
| Normal (-1.5° C to 1.5° C) | Over rest of the region. |

P. S. KANNAN
SCIENTIST 'E'

For Deputy Director General of Meteorology
Regional Meteorological Centre, Chennai

For more details visit www.mausam.imd.gov.in/chennai

OBSERVATIONS RECORDED AT 0830 HRS IST OF DATE:12-10-2022 (20 Asvina 1944 SAKA)

| Stations | Temperature Degrees celsius | | | | Humidity percentage | | Rainfall | | | | | Weather remarks |
|--------------------|-----------------------------|------------------|-------------|------------------|---------------------|------------------|-------------|--------------------|-----------------------|-------------------|---------------|-----------------|
| | Maximum | | Minimum | | At 0830 Hrs IST | Dep. from normal | Millimeters | | | Centimeters | | |
| | Past 24 Hrs | Dep. from normal | Past 24 Hrs | Dep. from normal | | | Past 24 Hrs | Seasons total from | Departure from normal | Year's total from | Annual normal | |
| | °C | °C | °C | °C | % | % | mm | 1-10-2022 | mm | 1-1-2022 | cm | |
| Adiramapattinam | 32.5 | -0.1 | 23.0 | -1.9 | 97 | 19 | 10.4 | 53.6 | -12.7 | 120 | 124 | r |
| Chennai | 31.8 | -0.9 | 24.0 | -1.1 | 81 | -1 | 12.0 | 94.9 | 35.8 | 72 | 140 | r |
| Chennai_AP | 31.5 | -1.5 | 24.6 | -0.4 | 85 | 5 | 14.2 | 82.1 | 17.4 | 65 | 138 | r |
| Coimbatore_AP | 31.0 | -1.3 | 21.2 | -1.1 | 88 | 5 | tr | 30.8 | -1.6 | 40 | 59 | m*d |
| Coonoor | 21.3 | -0.8 | 15.2 | 1.5 | 90 | 13 | 0.6 | 44.1 | -47.2 | 111 | 159 | r |
| Cuddalore | 31.9 | -1.0 | 25.8 | 1.1 | 87 | 6 | 0 | 71.2 | 11 | 66 | 134 | |
| Dharmapuri | 29.2 | -2.1 | 22.5 | 0.3 | 90 | 12 | 10.0 | 71.0 | -8 | 77 | 91 | r |
| Erode | 32.6 | - | 19.6 | - | 89 | - | 5.8 | 45.4 | - | 85 | - | r |
| Kanyakumari | 32.7 | 2.3 | 24.4 | -0.2 | 87 | 8 | 2.2 | 5.3 | -29.4 | 28 | 75 | r |
| KarurParamathi | 32.5 | -0.1 | 21.0 | -2.7 | 86 | 5 | 0 | 79.0 | 34 | 50 | 59 | |
| Karaikal | 31.4 | -1.2 | 25.3 | 0.1 | 97 | 16 | 13.1 | 18.5 | -30.9 | 58 | 150 | r |
| Kodaikanal | 18.5 | -0.2 | 10.4 | -0.9 | 86 | 3 | 59.7 | 90.9 | 11.2 | 170 | 158 | r |
| Madurai City | 33.2 | -1.0 | 23.0 | -1.1 | 83 | 6 | 0 | 150.6 | - | 89 | - | |
| Madurai_AP | 33.2 | -0.7 | 24.3 | 0.3 | 81 | 7 | 0 | 53.2 | -1.9 | 75 | 85 | |
| Nagapattinam | 32.1 | -0.7 | 26.0 | 0.5 | 92 | 10 | 3.7 | 13.7 | -29.3 | 77 | 143 | r |
| Palayamkottai | 34.2 | -0.9 | 24.4 | -1.0 | 63 | -8 | 0 | 0 | -29.5 | 30 | 73 | |
| Pamban | 31.7 | -1.0 | 26.9 | 0.4 | 82 | 7 | 0 | 37.9 | 10.6 | 46 | 91 | |
| Parangipettai | 32.2 | -- | 26.0 | -- | 87 | -- | 0 | 7.2 | -47.5 | 63 | 139 | |
| Puducherry | 31.2 | -1.9 | 24.8 | 0 | 89 | 5 | 5.2 | 46.7 | -26.8 | 62 | 134 | r |
| Salem | 30.1 | -2.5 | 21.5 | -1.2 | 87 | 5 | 10.4 | 109.8 | 24 | 102 | 102 | r |
| Thanjavur | 32.0 | -2.3 | 25.4 | 0.8 | 81 | -5 | 0 | 19.4 | -48 | 61 | 95 | |
| Thirupattur | 29.4 | -2.6 | 23.8 | 1.3 | 85 | 1 | 0 | 100.5 | 39 | 110 | 95 | |
| Tiruchirappalli_AP | 31.9 | -1.7 | 25.0 | 0.6 | 87 | 8 | 0 | 35.8 | -12.3 | 67 | 87 | m* |
| Tiruthani | 31.8 | -1.2 | 24.0 | 1.0 | 80 | 2 | 0.4 | 113.4 | 51.6 | 75 | 101 | r |
| Tondi | 32.4 | 0.2 | 25.0 | -0.2 | 89 | 11 | 10.4 | 56.3 | 13.5 | 54 | 88 | r |
| Thoothukudi | 32.0 | -1.1 | 25.6 | 1.0 | 78 | 0 | 0 | 8.0 | -16.8 | 27 | 63 | |
| Udagamandalam | 20.0 | 0.3 | 12.9 | 2.0 | 92 | 4 | 0.6 | 41.6 | -22.1 | 146 | 116 | r |
| Valparai | 25.0 | -- | 15.5 | -- | 95 | -- | 16.0 | 72.2 | -32.2 | 429 | -- | r |
| Vellore | 31.0 | -2.0 | 23.1 | 0.2 | 95 | 11 | 39.1 | 103.4 | 45.1 | 77 | 103 | r |

*Weather at 0830 hours IST. Other remarks refer to preceding 24 hours. NA-Not avble D-Duststorm l-Lightning d-drizzle m-mist s-snow r-rain h-hail f-fog p-shower z-haze t-thunderstorm tr-rainfall not measurable. Tr-rainfall 0.01 to 0.49 cm AP-Airport plus sign omitted when departures above normal.

GOVERNMENT OF INDIA, MINISTRY OF EARTH SCIENCES

INDIA METEOROLOGICAL DEPARTMENT

REGIONAL METEOROLOGICAL CENTRE, CHENNAI

Districtwise daily / seasonal rainfall distribution for Tamil Nadu & Puducherry

| NE-MONSOON RAINFALL 2022 | | 12.10.2022 | | | From 01.10.2022 to 12.10.2022 | | |
|--------------------------|------------------------------------|---|--------------|------|-------------------------------|--------------|------|
| CODE | NAME | ACTUAL in mm | NORMAL in mm | PDN* | ACTUAL in mm | NORMAL in mm | PDN* |
| | STATES | | | | | | |
| 31 | TAMIL NADU | 6.0 | 4.7 | 28 | 57.1 | 52.4 | 9 |
| | MET. SUBDIVISIONS | | | | | | |
| 31 | TAMIL NADU & PUDUCHERRY | | | | | | |
| 534 | ARIYALUR | 12.5 | 4.7 | 165 | 37.6 | 54.0 | -30 |
| 687 | CHENGALPATTU | 0.9 | 4.6 | -81 | 62.5 | 56.9 | 10 |
| 461 | CHENNAI | 7.8 | 4.0 | 95 | 63.1 | 63.7 | -1 |
| 462 | COIMBATORE | 16.0 | 5.2 | 208 | 54.7 | 49.5 | 10 |
| 463 | CUDDALORE | 1.0 | 5.4 | -81 | 29.9 | 55.5 | -46 |
| 464 | DHARMAPURI | 17.4 | 5.2 | 235 | 58.4 | 72.3 | -19 |
| 465 | DINDIGUL | 20.0 | 7.0 | 185 | 81.9 | 59.9 | 37 |
| 466 | ERODE | 9.9 | 3.8 | 159 | 94.4 | 49.9 | 89 |
| 688 | KALLAKURICHI | 2.2 | 3.7 | -41 | 48.2 | 57.2 | -16 |
| 467 | KANCHEEPURAM | 3.6 | 3.1 | 17 | 111.5 | 60.6 | 84 |
| 468 | KANYAKUMARI | 0.8 | 7.6 | -89 | 14.8 | 82.2 | -82 |
| 636 | KARAIKAL | 13.1 | 7.1 | 85 | 18.5 | 49.4 | -63 |
| 469 | KARUR | 6.3 | 4.8 | 31 | 70.7 | 43.3 | 63 |
| 470 | KRISHNAGIRI | 14.6 | 5.3 | 175 | 63.5 | 71.2 | -11 |
| 471 | MADURAI | 1.2 | 4.9 | -76 | 86.7 | 54.7 | 59 |
| 695 | MAYILADUTHURAI | 1.0 | 6.1 | -83 | 5.6 | 52.0 | -89 |
| 472 | NAGAPATTINAM | 4.5 | 5.5 | -18 | 53.3 | 43.2 | 23 |
| 473 | NAMAKKAL | 10.9 | 3.6 | 202 | 102.0 | 51.4 | 98 |
| 474 | NILGIRIS | 2.3 | 6.7 | -65 | 50.5 | 71.1 | -29 |
| 475 | PERAMBALUR | 0.0 | 4.9 | -100 | 58.3 | 52.5 | 11 |
| 476 | PUDUCHERRY | 5.2 | 3.7 | 41 | 47.3 | 73.5 | -36 |
| 477 | PUDUKKOTTAI | 0.6 | 4.1 | -86 | 36.6 | 42.6 | -14 |
| 478 | RAMANATHAPURAM | 1.9 | 3.5 | -46 | 51.2 | 37.2 | 38 |
| 689 | RANIPET | 0.0 | 3.4 | -100 | 92.1 | 52.6 | 75 |
| 479 | SALEM | 9.3 | 5.1 | 82 | 82.7 | 64.4 | 28 |
| 480 | SIVAGANGA | 5.3 | 5.6 | -5 | 69.1 | 54.3 | 27 |
| 690 | TENKASI | 1.6 | 4.3 | -63 | 9.7 | 34.6 | -72 |
| 481 | THANJAVUR | 3.7 | 4.3 | -15 | 55.0 | 48.4 | 14 |
| 482 | THENI | 9.7 | 5.5 | 76 | 23.2 | 48.8 | -52 |
| 483 | TIRUNELVELI | 0.0 | 3.4 | -100 | 12.5 | 25.2 | -50 |
| 691 | TIRUPATTUR | 2.3 | 3.5 | -35 | 68.0 | 57.1 | 19 |
| 535 | TIRUPPUR | 5.6 | 4.8 | 16 | 60.3 | 43.0 | 40 |
| 484 | TIRUVALLUR | 1.4 | 4.3 | -68 | 85.1 | 56.6 | 50 |
| 485 | TIRUVANNAMALAI | 4.7 | 4.1 | 15 | 73.6 | 65.5 | 12 |
| 486 | TIRUVARUR | 1.0 | 5.1 | -80 | 36.2 | 46.1 | -21 |
| 488 | TOOTHUKUDI | 0.1 | 2.5 | -96 | 10.4 | 25.2 | -59 |
| 487 | TRICHY | 5.2 | 5.3 | -2 | 48.3 | 52.4 | -8 |
| 489 | VELLORE | 11.0 | 3.1 | 254 | 44.0 | 57.2 | -23 |
| 490 | VILLUPURAM | 1.5 | 3.2 | -53 | 69.5 | 54.3 | 28 |
| 491 | VIRUDHUNAGAR | 1.4 | 5.0 | -73 | 25.7 | 42.2 | -39 |
| | SUBDIVISION RAINFALL | 6.0 | 4.6 | 31 | 57.0 | 52.4 | 9 |
| LEGEND | PDN* | Percentage Departure from Normal | | | | | |
| | ** | Rainfall for the 24 hrs ending at 0830 hrs of date | | | | | |



Realised Maximum Temperature ($^{\circ}\text{C}$) in the past 24 Hrs (upto 0830 IST of 12/10/2022) and its departure from normal($^{\circ}\text{C}$)

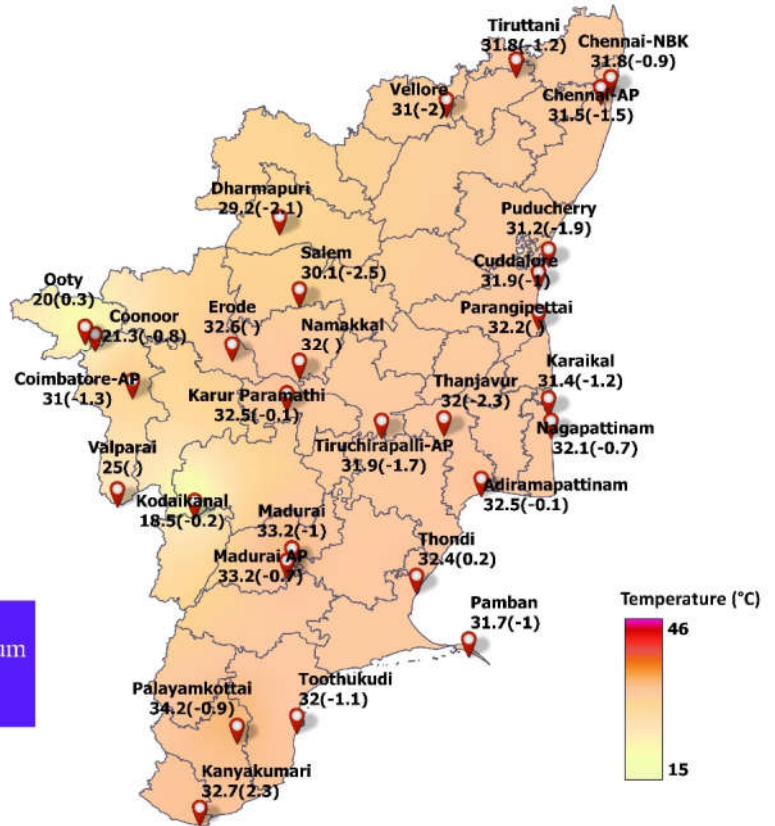


India Meteorological Department
Regional Meteorological Centre, Chennai

Date: 12/10/2022

The highest temperature recorded : 34.2°C
Place : Palayamkottai

N.B. The departure from normal maximum temperature is given in brackets.

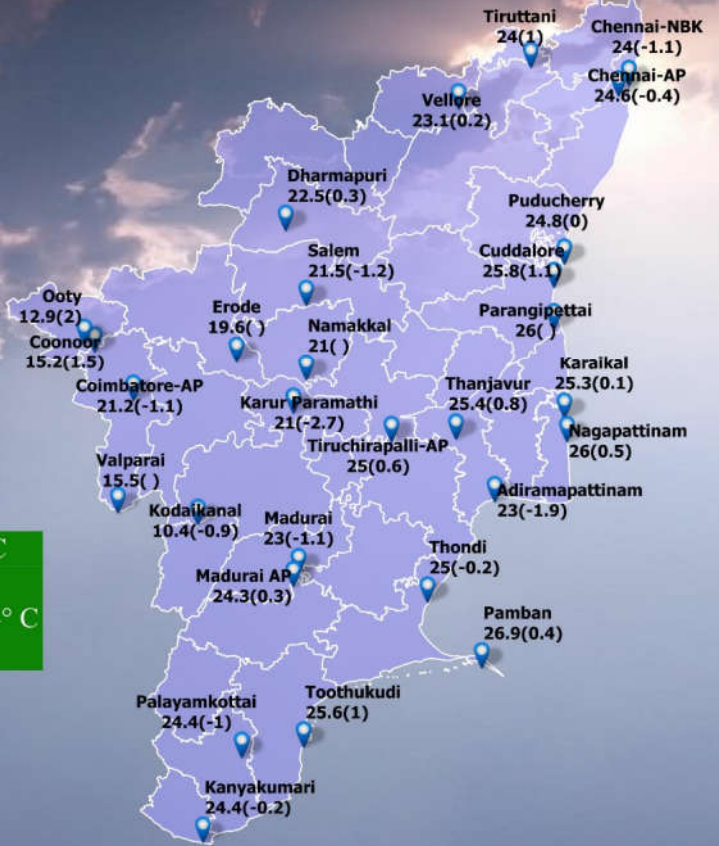




Realised Minimum Temperature ($^{\circ}\text{C}$) in the past 24 Hrs (upto 0830 IST of 12/10/2022) and its departure from normal($^{\circ}\text{C}$)



India Meteorological Department
Regional Meteorological Centre, Chennai
Date : 12/10/2022



The lowest temperature recorded in the plains : 19.6°C
Place : Erode
The lowest temperature recorded in the hilly region : 10.4°C
Place : Kodaikanal

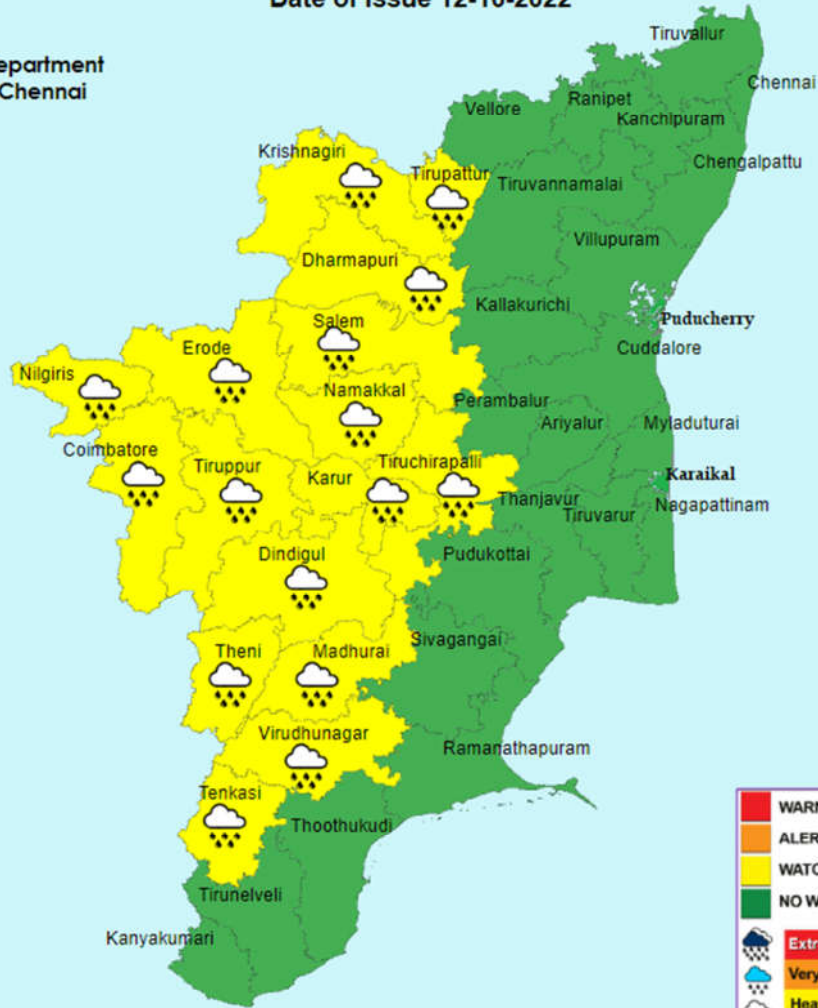
N.B. The departure from normal minimum temperature is given in brackets.



India Meteorological Department
Regional Met Centre, Chennai

Warning - Day 1

(Valid from 0830 hrs IST of 12-10-2022 to 0830 hrs IST of 13-10-2022)
Date of Issue 12-10-2022



| | |
|--|--|
| | WARNING (TAKE ACTION) |
| | ALERT (BE PREPARED) |
| | WATCH (BE UPDATED) |
| | NO WARNING (NO ACTION) |
| | Extremely Heavy Rainfall > 204.4 mm. |
| | Very Heavy Rainfall 115.6 to 204.4 mm. |
| | Heavy Rainfall 64.5 to 115.5 mm. |

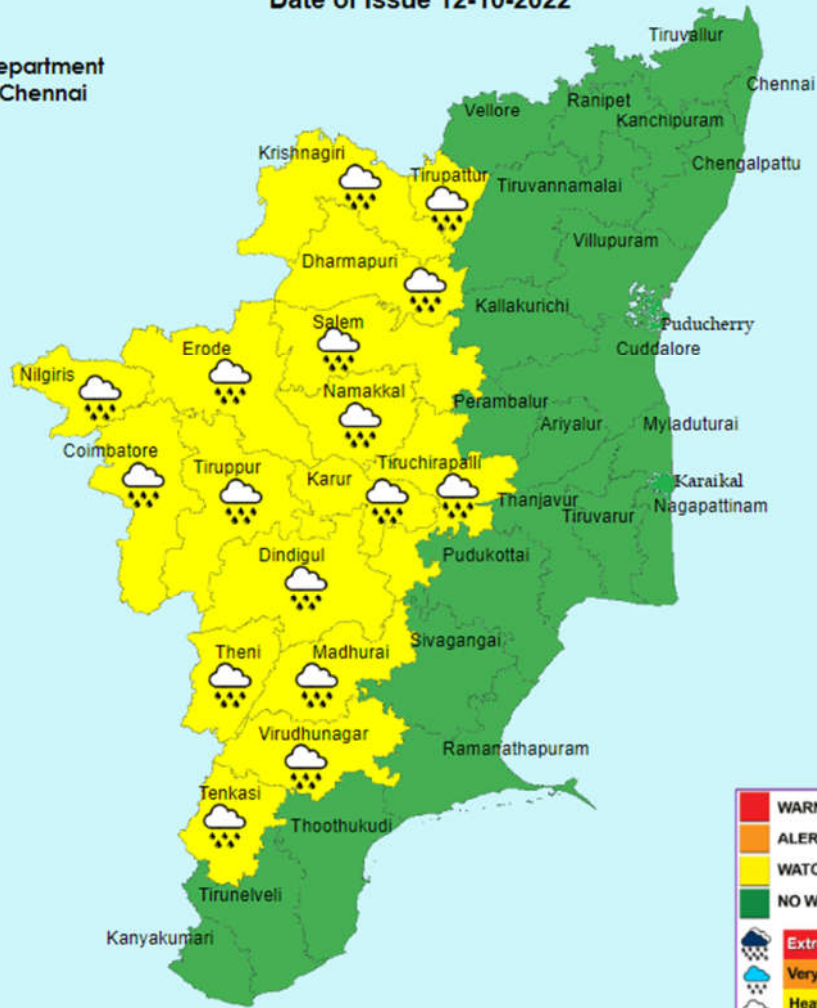


India Meteorological Department
Regional Met Centre, Chennai

Warning - Day 2

(Valid from 0830 hrs IST of 13-10-2022 to 0830 hrs IST of 14-10-2022)

Date of Issue 12-10-2022



| | |
|--|--|
| | WARNING (TAKE ACTION) |
| | ALERT (BE PREPARED) |
| | WATCH (BE UPDATED) |
| | NO WARNING (NO ACTION) |
| | Extremely Heavy Rainfall > 204.4 mm. |
| | Very Heavy Rainfall 115.6 to 204.4 mm. |
| | Heavy Rainfall 64.5 to 115.5 mm. |

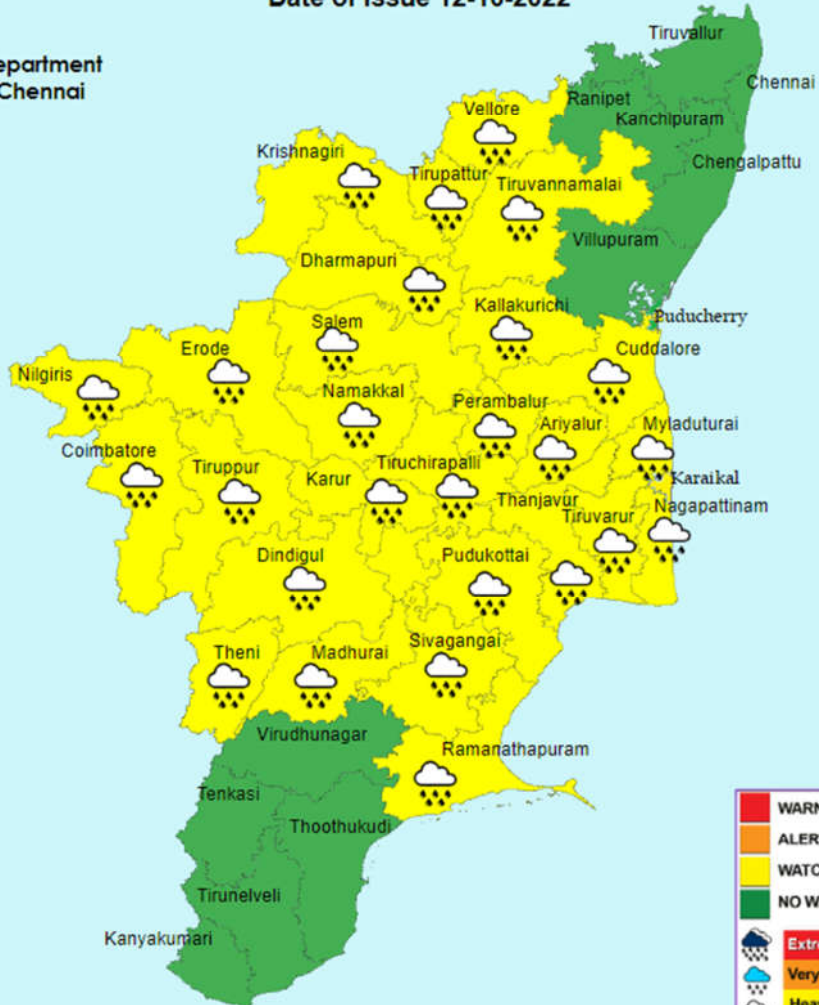


India Meteorological Department
Regional Met Centre, Chennai

Warning - Day 3

(Valid from 0830 hrs IST of 14-10-2022 to 0830 hrs IST of 15-10-2022)

Date of Issue 12-10-2022



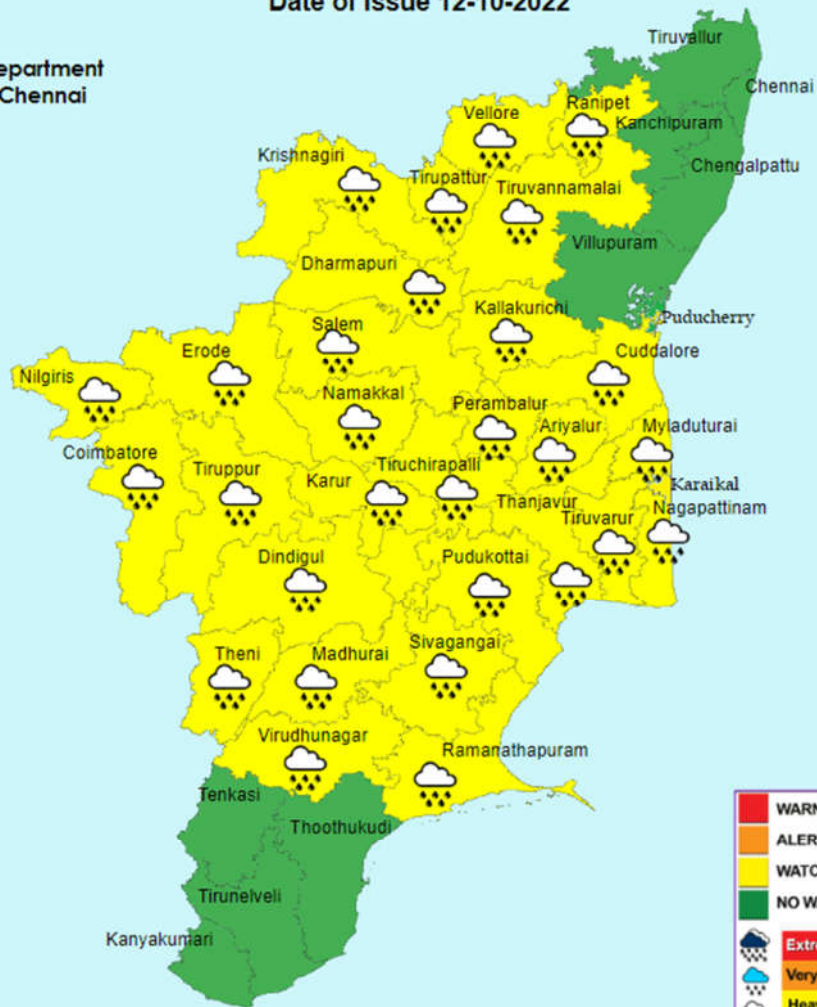
| | |
|--|--|
| | WARNING (TAKE ACTION) |
| | ALERT (BE PREPARED) |
| | WATCH (BE UPDATED) |
| | NO WARNING (NO ACTION) |
| | Extremely Heavy Rainfall > 204.4 mm. |
| | Very Heavy Rainfall 115.6 to 204.4 mm. |
| | Heavy Rainfall 64.5 to 115.5 mm. |



India Meteorological Department
Regional Met Centre, Chennai

Warning - Day 4

(Valid from 0830 hrs IST of 15-10-2022 to 0830 hrs IST of 16-10-2022)
Date of Issue 12-10-2022



| | |
|--|--|
| | WARNING (TAKE ACTION) |
| | ALERT (BE PREPARED) |
| | WATCH (BE UPDATED) |
| | NO WARNING (NO ACTION) |
| | Extremely Heavy Rainfall > 204.4 mm. |
| | Very Heavy Rainfall 115.6 to 204.4 mm. |
| | Heavy Rainfall 64.5 to 115.5 mm. |

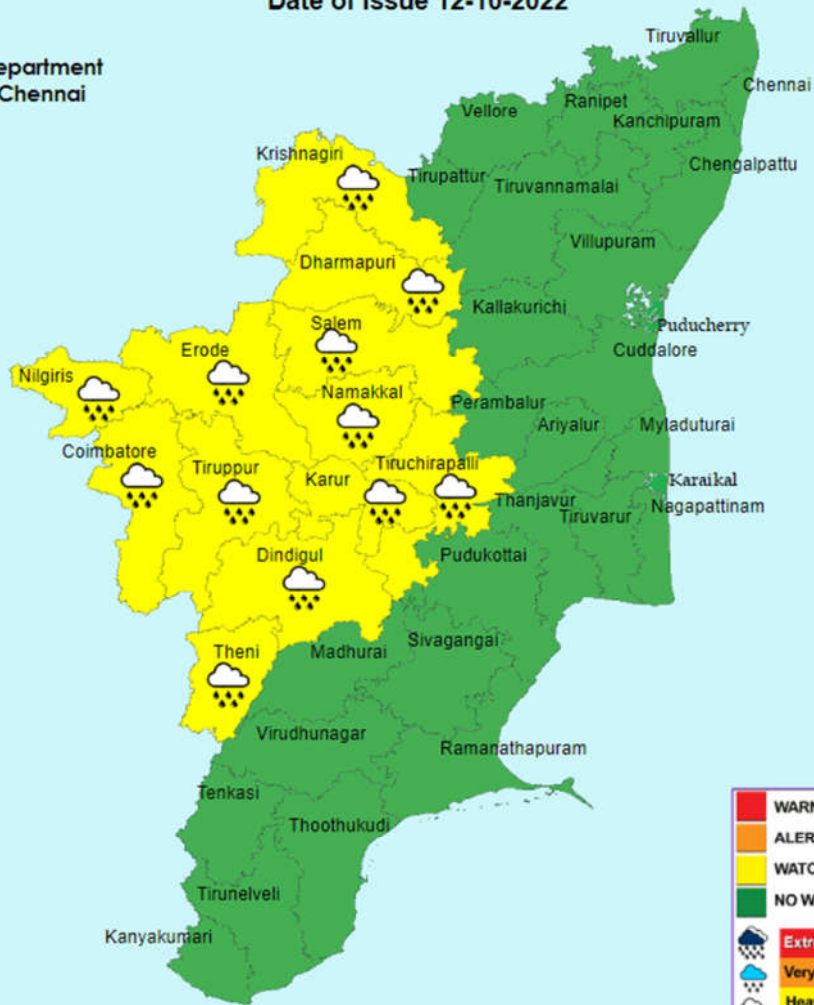


India Meteorological Department
Regional Met Centre, Chennai

Warning - Day 5

(Valid from 0830 hrs IST of 16-10-2022 to 0830 hrs IST of 17-10-2022)

Date of Issue 12-10-2022



| | |
|--|--|
| | WARNING (TAKE ACTION) |
| | ALERT (BE PREPARED) |
| | WATCH (BE UPDATED) |
| | NO WARNING (NO ACTION) |
| | Extremely Heavy Rainfall > 204.4 mm. |
| | Very Heavy Rainfall 115.6 to 204.4 mm. |
| | Heavy Rainfall 64.5 to 115.5 mm. |

Legends:

| | |
|---|--|
| North Tamil Nadu (NTN) districts | Chennai, Kancheepuram, Chengalpattu, Tiruvallur, Cuddalore, Villupuram, Kallakurichi, Thanjavur, Tiruvarur, Nagapattinam, Mayiladuthurai, Pudukottai, Vellore, Thirupattur, Ranipet, Tiruvannamalai, Krishnagiri, Salem, Dharmapuri, Namakkal, Nilgiris, Tiruppur, Coimbatore, Erode, Karur, Tiruchirapalli, Ariyalur, Perambalur. |
| South Tamil Nadu (STN) districts | Ramanathapuram, Tirunelveli, Thenkasi, Thoothukudi, Theni, Kanyakumari, Sivagangai, Virudhunagar, Dindigul, Madurai. |
| Interior Tamil Nadu (ITN) districts | Vellore, Thirupattur, Ranipet, Tiruvannamalai, Krishnagiri, Dharmapuri, Salem, Namakkal, Nilgiris, Tiruppur, Coimbatore, Erode, Karur, Tiruchirapalli, Ariyalur, Perambalur, Sivagangai, Virudhunagar, Theni, Dindigul, Madurai, Thenkasi, Kallakurichi. |
| North interior Tamil Nadu (NITN) districts | Vellore, Thirupattur, Ranipet, Kancheepuram, Tiruvannamalai, Krishnagiri, Dharmapuri, Salem, Namakkal, Nilgiris, Tiruppur, Coimbatore, Erode, Karur, Tiruchirapalli, Ariyalur, Perambalur. |
| South interior Tamil Nadu (SITN) districts | Sivagangai, Virudhunagar, Theni, Dindigul, Madurai, Thenkasi. |
| Coastal Tamil Nadu (CTN) districts | Chennai, Chengalpattu, Tiruvallur, Cuddalore, Villupuram, Thanjavur, Tiruvarur, Nagapattinam, Mayiladuthurai, Pudukottai, Ramanathapuram, Tirunelveli, Thoothukudi, Kanyakumari. |
| North Coastal Tamil Nadu (NCTN) districts | Chennai, Chengalpattu, Tiruvallur, Cuddalore, Villupuram, Thanjavur, Tiruvarur, Nagapattinam, Pudukottai, Mayiladuthurai. |
| South Coastal Tamil Nadu (SCTN) districts | Ramanathapuram, Tirunelveli, Thoothukudi, Kanyakumari. |
| Delta districts | Thanjavur, Tiruvarur, Nagapattinam, Mayiladuthurai. |
| Western Ghat districts | Nilgiris, Coimbatore, Theni, Dindigul, Tiruppur, Thenkasi, Virudhunagar |
| PDC | Puducherry & Karaikal area |