

இந்திய அரசு  
இந்திய வானிலை ஆய்வு துறை  
மண்டல வானிலை ஆய்வு மையம்  
6, கல்லூரி சாலை  
சென்னை - 600006  
தொலைபேசி : 044- 28271951



GOVERNMENT OF INDIA  
INDIA METEOROLOGICAL DEPARTMENT  
Regional Meteorological Centre  
6, College Road  
Chennai-600006  
Phone: 044- 28271951

DATE: Monday, November 20, 2023 (29 Karthika 1945)

Time of issue: 1330 Hrs IST

**DAILY WEATHER REPORT FOR TAMILNADU, PUDUCHERRY & KARAİKAL AREA**

**Summary of observations over Tamil Nadu and Puducherry recorded at 0830 hrs IST:**

Rainfall occurred at many places over South Tamilnadu, at a few places over North Coastal Tamilnadu and at isolated places over Interior Tamilnadu. Very light rainfall occurred over Puducherry & Karaikal area.

**CHIEF AMOUNT OF RAINFALL IN CENTIMETERS:** Kulasekarapattinam (dist Thoothukudi) 16, Satankulam (dist Thoothukudi) 12, Tiruchendur (dist Thoothukudi) 11, Kayalpattinam (dist Thoothukudi), Oothu (dist Tirunelveli) 9 each, Satankulam ARG (dist Thoothukudi), Kakkachi (dist Tirunelveli), Manjolai (dist Tirunelveli) 8 each, Thiruchendur AWS (dist Thoothukudi), Kodumudiyaru Dam (dist Tirunelveli), Radhapuram (dist Tirunelveli), Kadaladi (dist Ramanathapuram), Nalumukku (dist Tirunelveli) 7 each, Kalakadu (dist Tirunelveli), Ottapadiram (dist Thoothukudi), Nanguneri (dist Tirunelveli) 6 each, Moolaikaraipatti (dist Tirunelveli), Palayamkottai (dist Tirunelveli), Surangudi (dist Thoothukudi), Maniyachi (dist Thoothukudi), Rameswaram (dist Ramanathapuram), Valinokam (dist Ramanathapuram), Thangachimadam (dist Ramanathapuram) 5, Cheranmahadevi (dist Tirunelveli), Nambiyar Dam (dist Tirunelveli), Mudukulatur (dist Ramanathapuram), Old Taluk Office Srivaikuntam (dist Thoothukudi), Kannadaian Anicut (dist Tirunelveli) 4 each, Vaippar (dist Thoothukudi), Vilathikulam (dist Thoothukudi), Manimutharu (dist Tirunelveli), Vedanatham (dist Thoothukudi), Kanniyakumari (dist Kanniyakumari), Ramanathapuram (dist Ramanathapuram), Pamban (dist Ramanathapuram), Mullanginavillai (dist Kanniyakumari), Ambasamudram (dist Tirunelveli), Kottaram (dist Kanniyakumari), Mylaudy (dist Kanniyakumari), Mandapam (dist Ramanathapuram), Keelaarasadi (dist Thoothukudi) 3 each, Thirupathisaram AWS (dist Kanniyakumari), Nagercoil (dist Kanniyakumari), Thuckalay (dist Kanniyakumari), Perunchani Dam (dist Kanniyakumari), Zone 08 Malar Colony (dist Chennai), Poonamalle ARG (dist Tiruvallur), Kodayakarai (dist Nagapattinam), Papanasam (dist Tirunelveli), Puthan Dam (dist Kanniyakumari), Sivalogam(Chittar II) (dist Kanniyakumari), Anaikedanku (dist Kanniyakumari), Kurunthancode (dist Kanniyakumari), Mambzhathuraiyaru (dist Kanniyakumari), Aralvaimozhi (dist Kanniyakumari), Chittar-I (dist Kanniyakumari), Mukkadal Dam (dist Kanniyakumari) 2 each, Balamore (dist Kanniyakumari), Pechiparai (dist Kanniyakumari), Ramnadu KVK AWS (dist Ramanathapuram), Thirparappu (dist Kanniyakumari), Kadambur (dist Thoothukudi), Tirunelveli (dist Tirunelveli), Kalial (dist Kanniyakumari), Ramanadhi Dam Section (dist Tenkasi), Gadana Dam (dist Tenkasi), Vedaranyam (dist Nagapattinam), Kadalkudi (dist Thoothukudi), Kayathar (dist Thoothukudi), Kozhiporvilai (dist Kanniyakumari), Ettayapuram (dist Thoothukudi), Bhoothapandy (dist Kanniyakumari), Zone2 D156 Mugalivakkam (dist Chennai), Servalar Dam (dist Tirunelveli), Kuzhithurai (dist Kanniyakumari), Ambathur (dist Chennai), Suralacode (dist Kanniyakumari), MGR Nagar (dist Chennai), Ponneri (dist Tiruvallur), Kamudhi ARG (dist Ramanathapuram), Kamudhi (dist Ramanathapuram), Kannimar (dist Kanniyakumari), Adayamadai (dist Kanniyakumari) 1 each.

**DESCRIPTION OF TEMPERATURE:**

Erode recorded highest maximum temperature of 34.4°C in the region.

**MAXIMUM TEMPERATURE (24 HOURS CHANGE):**

<b>Markedly rise</b> (4.1° C or more)	-----
<b>Appreciably rise</b> (2.1° C to 4.0° C)	-----
<b>Appreciable fall</b> (-2.1 ° C to -4.0° C)	Over Dindigul, Madurai and Ramanathapuram district.
<b>Markedly fall</b> (-4.1° C or less)	Over Kanyakumari and Tirunelveli districts
<b>No large change</b> (-2.1° C to 2.0° C)	Over the rest of the subdivision.

**MAXIMUM TEMPERATURE (DEPARTURE):**

<b>Markedly above normal</b> (5.1 °C or more)	-----
<b>Appreciably above Normal</b> (3.1- 5.0 °C)	Over Karur and Nilgiris district.
<b>Above normal</b> (1.6° C to 3.0° C)	Over Chennai, Coimbatore, Erode, Salem, Thirupattur, Tiruvallur, Vellore districts and Puducherry
<b>Below normal</b> (-1.6 ° to -3.0 ° C)	Over Thanjavur, and Ramanathapuram districts
<b>Appreciably below normal</b> (-3.1 to -5.0°C)	Over Kanyakumari and Tirunelveli districts.
<b>Markedly below normal</b> (-5.1 or less)	Over Thoothukudi district
<b>Normal</b> (-1.5° C to 1.5° C)	Over the rest of the subdivision.

Erode recorded lowest minimum temperature of 18.4 °C in the plains of the region.

**MINIMUM TEMPERATURE (24 HOURS CHANGE):**

<b>Markedly fall</b> (-4.1° C or less)	-----
<b>Appreciable fall</b> (-2.1° C to -4.0°)	Over Madurai district.
<b>Appreciable rise</b> (2.1 ° C to 4.0°)	-----
<b>Markedly rise</b> (4.1° c or more)	-----
<b>No large change</b> (-2.0° C to 2.0° C)	Over the rest of the subdivision.

**MINIMUM TEMPERATURE (DEPARTURE):**

<b>Markedly above normal</b> (5.0 ° C or more)	-----
<b>Appreciably above Normal</b> (3.1° C to 5.0 ° C)	-----
<b>Above Normal</b> (1.6 °C to 3.0 °C)	Over Chennai and Vellore districts
<b>Below normal</b> (-1.6 ° to -3.0 ° C)	Over Erode district.
<b>Appreciably below normal</b> (- 3.1° C to -5.0°C)	Over Ramanathapuram district.
<b>Markedly below normal</b> (- 5.0° C or less)	-----
<b>Normal</b> (-1.5° C to 1.5° C)	Over the rest of the subdivision.

**Synoptic Meteorological feature:**

Yesterday's Cyclonic Circulation over Comorin area & neighbourhood persists and now extends upto 3.1 km above mean sea level.

A trough in easterly at mean sea level runs from Sri Lanka to Southwest & adjoining Westcentral Bay of Bengal.

A Cyclonic Circulation lies over Southwest Bay of Bengal off Tamil Nadu coast and extends upto 3.1 km above mean sea level.

**FORECAST & WARNINGS FOR TAMILNADU AND PUDUCHERRY FOR NEXT SEVEN DAYS**

<b>Day 1 (20.11.2023)</b>	Light to moderate rain at many places over Coastal Tamilnadu and at a few places over Interior Tamilnadu, Puducherry & Karaikal area with thunderstorm and lightning at one or two places is likely to occur. <b>Heavy rain is likely to occur at isolated places over Tiruvallur, Chennai, Chengalpattu, Kancheepuram, Villupuram, Cuddalore, Mayiladuthurai, Nagapattinam, Tiruvarur and Thanjavur districts of Tamilnadu, Puducherry &amp; Karaikal area.</b>
<b>Day 2 (21.11.2023)</b>	Light to moderate rain at many places over Tamilnadu, Puducherry & Karaikal area with thunderstorm and lightning at one or two places is likely to occur. <b>Heavy rain is likely to occur at isolated places over Tiruvallur, Ranipet, Vellore, Tiruvannamalai, Tirupattur, Erode, Salem, Dharmapuri, Nilgiris, Coimbatore, Tiruppur, Theni and Dindigul districts of Tamilnadu.</b>
<b>Day 3 (22.11.2023)</b>	Light to moderate rain at many places with thunderstorm and lightning at one or two places is likely to occur over Tamilnadu, Puducherry & Karaikal area. <b>Heavy to very heavy rain is likely to occur at isolated places over Tenkasi, Tirunelveli, Theni and Dindigul districts. Heavy rain is likely to occur at isolated places over Tiruchirappalli, Pudukkottai, Nilgiris, Coimbatore, Tiruppur, Virudhunagar, Madurai, Sivaganga and Kanyakumari districts of Tamilnadu.</b>
<b>Day 4 (23.11.2023)</b>	Light to moderate rain at many places with thunderstorm and lightning at one or two places is likely to occur over Tamilnadu, Puducherry & Karaikal area. <b>Heavy to very heavy rain is likely to occur at isolated places over Ghat areas of Coimbatore district and Nilgiris. Heavy rain is likely to occur at isolated places over Erode, Tiruppur, Theni, Dindigul, Madurai and Virudhunagar districts of Tamilnadu</b>
<b>Day 5 (24.11.2023)</b>	Light to moderate rain at many places with thunderstorm and lightning at one or two places is likely to occur over Tamilnadu, Puducherry & Karaikal area. <b>Heavy rain is likely to occur at isolated places over Ghat areas of Coimbatore district, Nilgiris, Erode, Krishnagiri, Dharmapuri, Tiruppur, Theni and Dindigul districts of Tamilnadu.</b>
<b>Day 6 (25.11.2023)</b>	Light to moderate rain is likely to occur at a few places over Tamilnadu, Puducherry & Karaikal area.
<b>Day 7 (26.11.2023)</b>	Light to moderate rain is likely to occur at a few places over Tamilnadu, Puducherry & Karaikal area.

**HEAVY RAINFALL WARNING**

<b>Day 1 (20.11.2023)</b>	<b>Heavy rain is likely to occur at isolated places over Tiruvallur, Chennai, Chengalpattu, Kancheepuram, Villupuram, Cuddalore, Mayiladuthurai, Nagapattinam, Tiruvarur and Thanjavur districts of Tamilnadu, Puducherry &amp; Karaikal area.</b>
---------------------------	--

Day 2 (21.11.2023)	Heavy rain is likely to occur at isolated places over Tiruvallur, Ranipet, Vellore, Tiruvannamalai, Tirupattur, Erode, Salem, Dharmapuri, Nilgiris, Coimbatore, Tiruppur, Theni and Dindigul districts of Tamilnadu.
Day 3 (22.11.2023)	Heavy to very heavy rain is likely to occur at isolated places over Tenkasi, Tirunelveli, Theni and Dindigul districts. Heavy rain is likely to occur at isolated places over Tiruchirappalli, Pudukkottai, Nilgiris, Coimbatore, Tiruppur, Virudhunagar, Madurai, Sivaganga and Kanyakumari districts of Tamilnadu.
Day 4 (23.11.2023)	Heavy to very heavy rain is likely to occur at isolated places over Ghat areas of Coimbatore district and Nilgiris. Heavy rain is likely to occur at isolated places over Erode, Tiruppur, Theni, Dindigul, Madurai and Virudhunagar districts of Tamilnadu
Day 5 (24.11.2023)	Heavy rain is likely to occur at isolated places over Ghat areas of Coimbatore district, Nilgiris, Erode, Krishnagiri, Dharmapuri, Tiruppur, Theni and Dindigul districts of Tamilnadu.

#### THUNDERSTORM WARNING

Day 1 (20.11.2023) to Day 5 (24.11.2023)	Thunderstorm and lightning is likely to occur at one or two places over Tamilnadu, Puducherry & Karaikal area.
--	--

#### **LOCAL FORECAST FOR CHENNAI CITY AND NEIGHBOURHOOD:**

**For next 24 hours:** Sky condition is likely to be generally cloudy. Moderate to heavy rain with thunderstorm and lightning is likely to occur in some areas. Maximum temperature is likely to be around 29 °C and minimum temperature is likely to be 24 °C.

**For next 48 hours:** Sky condition is likely to be partly cloudy. Moderate rain with thunderstorm and lightning is likely to occur in some areas. Maximum temperature is likely to be around 30-31°C and minimum temperature is likely to be 24-25°C.

P.SENTHAMARAI KANNAN,  
SCIENTIST 'E'

For Deputy Director General of Meteorology,  
Regional Meteorological Centre, Chennai.

**OBSERVATIONS RECORDED AT 0830 HRS IST OF DATE:20-11-2023 (29 Kartika 1945 SAKA )**

Stations	Temperature Degrees celsius				Humidity percentage		Rainfall					Weather remarks
	Maximum		Minimum		At 0830 Hrs IST	Dep. from normal	Millimeters			Centimeters		
	Past 24 Hrs	Dep. from normal	Past 24 Hrs	Dep. from normal			Past 24 Hrs	Seasons total from	Departure from normal	Year's total from	Annual normal	
	°C	°C	°C	°C	%	%	mm	1-10-2023	mm	1-1-2023	cm	
Adiramapattinam	28.8	-1.6	24.4	1.2	86	-1	2.0	364.3	-38.8	113	124	r*
Chennai	31.9	1.5	25.4	1.9	89	5	2.6	326.2	-247.3	117	140	r*
Chennai_AP	32.1	1.6	24.6	1.4	84	1	3.4	294.6	-258.4	138	138	r*
Coimbatore_AP	32.4	2.2	22.2	0.8	74	-8	0.0	271.7	30.2	43	59	m*
Coonoor	21.5	1.3	13.4	0.7	65	-17	0.0	490.5	-152.6	130	159	
Cuddalore	30.0	0.0	24.5	1.3	95	6	0.6	372.8	-151.4	92	134	r*
Dharmapuri	30.0	1.1	20.5	0.1	78	-5	0.0	212.0	-40.5	91	91	
Erode	34.4	2.7	18.4	-2.8	82	8	0.0	256.8	--	69	--	
Kanyakumari	26.3	-4.4	23.0	-1.1	75	-3	31.4	574.1	297.6	83	75	r*
KarurParamathi	34.0	3.9	21.0	-0.4	96	10	0.0	336.0	102.3	62	59	
Karaikal	29.9	0.2	24.8	0.7	95	8	tr	699.5	107.6	125	150	d*
Kodaikanal	16.5	-0.8	9.6	-0.5	70	-13	0.0	439.0	5.4	163	158	
Madurai_City	30.2	-0.5	23.0	0.3	64	-15	0.0	460.6	--	117	--	
Madurai_AP	30.1	-0.9	23.5	0.4	85	6	0.0	327.5	43.6	82	85	m*
Nagapattinam	30.5	0.5	25.2	0.9	94	5	tr	708.9	143.9	112	143	d*
Namakkal	NA	--	NA	--	NA	--	NA	--	--	--	--	
Palayamkottai	27.2	-4.0	24.8	0.9	88	4	54.0	311.4	-17.5	67	73	r*
Pamban	28.8	-1.5	21.0	-3.9	90	6	30.2	392.9	-16.8	69	91	r*
Parangipettai	32.1	--	24.8	--	95	--	1.1	479.8	-67.7	96	139	r*
Puducherry	32.3	1.8	24.4	1.5	95	7	1.1	343.8	-160.8	102	134	r*
Salem	32.6	1.6	22.0	0.6	68	-12	0.0	235.1	-19.3	92	102	
Thanjavur	30.0	--	24.4	--	82	--	0.0	144.4	-204.9	72	95	
Thirupattur	31.6	2.4	20.8	0.9	78	-6	0.0	79.2	-119.9	86	95	
Tiruchirappalli_AP	30.5	-0.2	24.0	0.9	70	-13	0.0	179.4	-74.3	74	87	z*
Tiruthani	32.5	2.4	23.0	1.0	80	-4	0.2	88.2	-222.8	114	101	
Tondi	29.0	-1.7	23.5	-0.3	74	-11	5.6	521.5	181.9	112	88	r*
Thoothukudi	NA	--	23.1	-0.4	94	8	48.0	292.9	-42.7	45	63	r*
Udagamandalam	23.0	3.9	9.1	-0.5	55	-34	0.0	169.6	-119.2	101	116	
Valparai	27.5	1.1	16.0	1.1	96	10	0.0	559.4	206.2	359	290	
Vellore	31.8	1.9	22.8	2.1	82	-6	0.0	161.7	-96.3	99	103	z*

\*Weather at 0830 hours IST. Other remarks refer to preceding 24 hours. NA-Not avble D-Duststorm l-Lightning d-drizzle m-mist s-snow r-rain h-hail f-fog p-shower z-haze t-thunderstorm tr-rainfall not measurable. Tr-rainfall 0.01 to 0.49 cm AP-Airport plus sign omitted when departures above normal.



**GOVERNMENT OF INDIA, MINISTRY OF EARTH SCIENCES**

**INDIA METEOROLOGICAL DEPARTMENT**

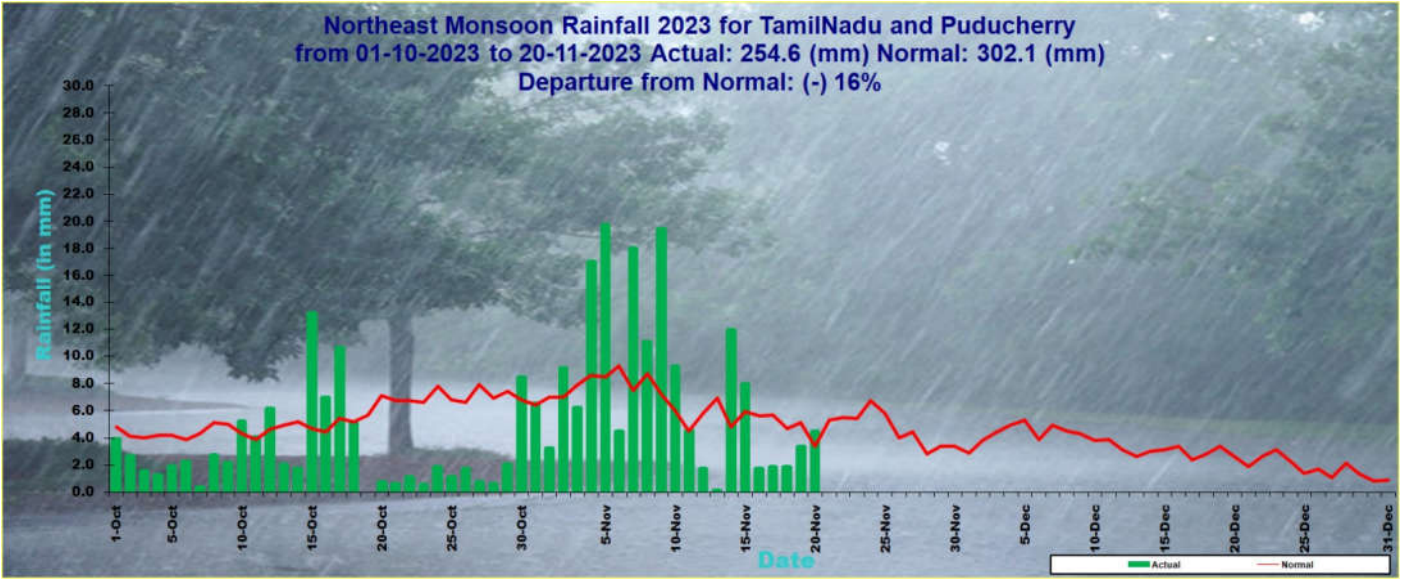
**REGIONAL METEOROLOGICAL CENTRE, CHENNAI**

**Districtwise daily / seasonal rainfall distribution for Tamil Nadu & Puducherry**

NORTHEAST MONSOON RAINFALL 2023		20.11.2023			From 01.10.2023 to 20.11.2023		
CODE	NAME	ACTUAL In mm*	NORMAL in mm	PDM*	ACTUAL In mm	NORMAL in mm	PDM*
	<b>STATES</b>						
31	<b>TAMIL NADU</b>	4.4	3.4	32	253.8	301.3	-16
	<b>MET. SUBDIVISIONS</b>						
31	<b>TAMIL NADU &amp; PUDUCHERRY</b>						
534	ARIYALUR	0.0	3.1	-100	160.9	297.0	-46
687	CHENGALPATTU	1.2	5.3	-77	269.2	451.0	-40
461	CHENNAI	2.2	3.2	-32	305.6	547.3	-44
462	COIMBATORE	0.0	1.9	-100	331.3	265.1	25
463	CUDDALORE	0.1	4.8	-97	288.7	421.8	-32
464	DHARMAPURI	0.0	1.8	-100	159.6	249.0	-36
465	DINDIGUL	0.0	3.6	-100	265.3	328.3	-19
466	ERODE	0.0	1.7	-100	287.3	241.4	19
688	KALLAKURCHI	0.0	3.2	-100	144.2	287.9	-50
467	KANCHEEPURAM	1.2	3.3	-65	223.7	380.0	-41
468	KANYAKUMARI	16.6	4.8	245	763.4	416.6	83
636	KARAIKAL	0.0	10.4	-100	695.3	591.9	17
469	KARUR	0.0	1.9	-100	145.6	222.6	-35
470	KRISHNAGIRI	0.0	1.7	-100	96.1	228.3	-58
471	MADURAI	0.0	3.7	-100	343.2	283.2	21
695	MAYILADUTHURAI	0.2	6.5	-97	430.6	509.2	-15
472	NAGAPATTINAM	5.7	9.7	-41	572.1	527.2	9
473	NAMAKKAL	0.0	1.6	-100	197.2	210.2	-6
474	NILGIRIS	0.0	4.9	-100	296.7	384.1	-23
475	PERAMBALUR	0.0	3.9	-100	130.6	292.0	-55
476	PUDUCHERRY	1.1	7.7	-86	344.8	504.6	-32
477	PUDUKKOTTAI	0.6	3.7	-85	195.5	239.2	-18
478	RAMANATHAPURAM	22.7	4.6	393	374.1	332.7	12
689	RANPET	0.0	2.4	-100	108.2	268.3	-60
479	SALEM	0.0	3.3	-89	184.3	254.2	-27
480	SIVAGANGA	0.8	3.5	-77	299.0	294.3	2
690	TENKASI	3.5	5.3	-34	399.3	333.9	20
481	THANJAVUR	1.1	4.6	-75	220.9	335.5	-34
482	THENI	0.0	2.2	-88	342.7	279.0	23
483	TIRUNELVELI	50.1	5.0	902	491.1	326.5	50
691	TIRUPATTUR	0.0	1.4	-100	94.8	199.5	-53
535	TIRUPPUR	0.0	1.5	-100	230.0	235.6	-2
484	TIRUVALLUR	2.5	3.5	-28	196.9	418.1	-53
485	TIRUVANMIYALAI	0.0	2.9	-100	138.9	303.4	-54
486	TIRUVARUR	1.2	5.4	-79	360.4	404.1	-11
488	TOOTHUKUDI	45.7	5.1	796	258.5	297.7	-13
487	TROHY	0.0	2.3	-100	149.0	248.3	-40
489	VELLORE	0.0	1.7	-100	140.1	258.4	-46
490	VILLUPURAM	0.0	4.7	-100	217.5	335.9	-35
491	VRUDHUNAGAR	1.1	3.1	-65	358.8	292.5	23
	<b>SUBDIVISION RAINFALL</b>	<b>4.4</b>	<b>3.4</b>	<b>31</b>	<b>254.6</b>	<b>302.1</b>	<b>-16</b>
<b>LEGEND</b>	<b>PDM*</b>	<b>Percentage Departure from Normal</b>					
	**	<b>Rainfall for the 24 hrs ending at 0830 hrs of date</b>					



**Northeast Monsoon Rainfall 2023 for TamilNadu and Puducherry**  
 from 01-10-2023 to 20-11-2023 Actual: 254.6 (mm) Normal: 302.1 (mm)  
 Departure from Normal: (-) 16%

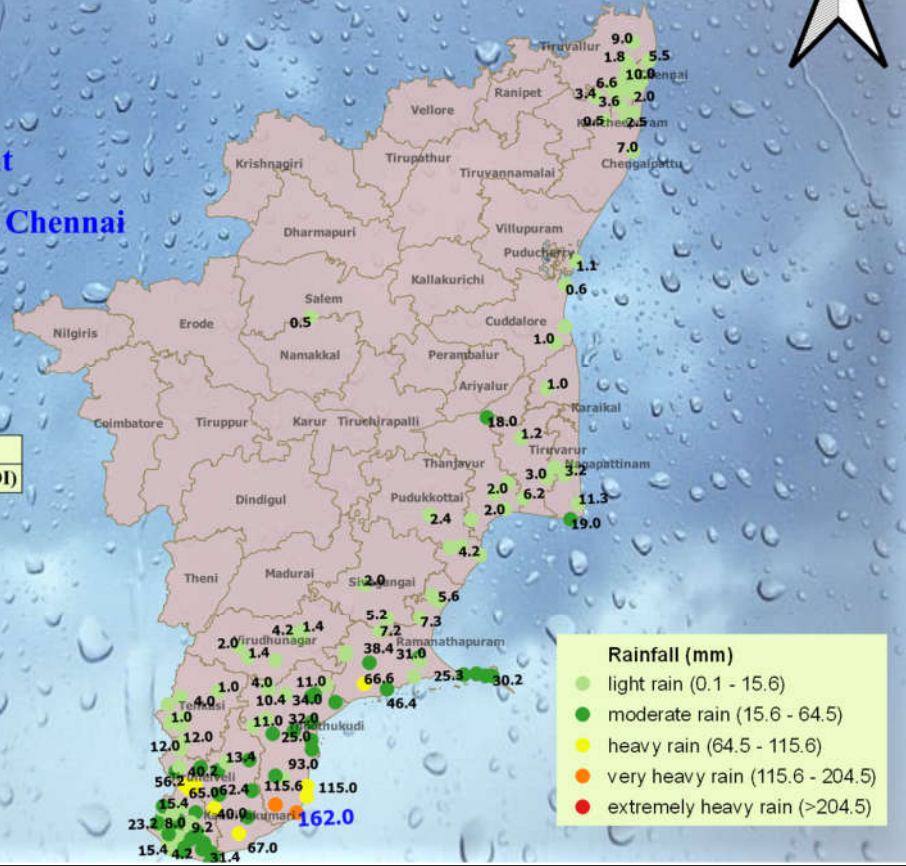


**Realised rainfall (mm) during the past 24 hours**  
 (upto 08:30 IST of 20/11/2023)



**India Meteorological Department**  
**Regional Meteorological Centre, Chennai**  
 Date : 20/11/2023

**Highest Rainfall recorded(mm): 162**  
**Place: KULASEKARAPATTINAM ( TOOTHUKUDI)**





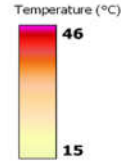
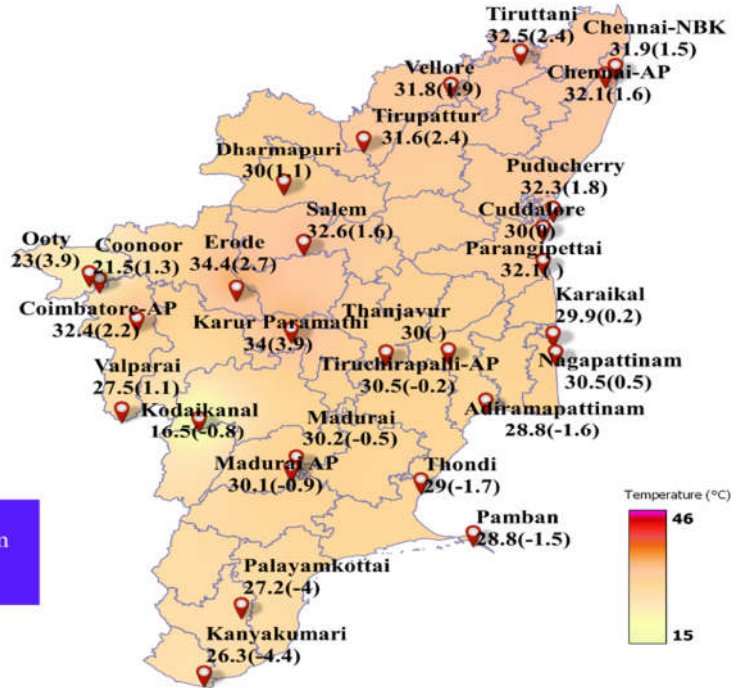
## Realised Maximum Temperature (°C) in the past 24 Hrs (upto 0830 IST of 20/11/2023) and its departure from normal(°C)



India Meteorological Department  
Regional Meteorological Centre, Chennai  
Date: 20/11/2023

The highest temperature recorded : 34.4°C  
Place : Erode

N.B. The departure from normal maximum temperature is given in brackets.



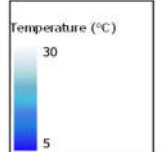
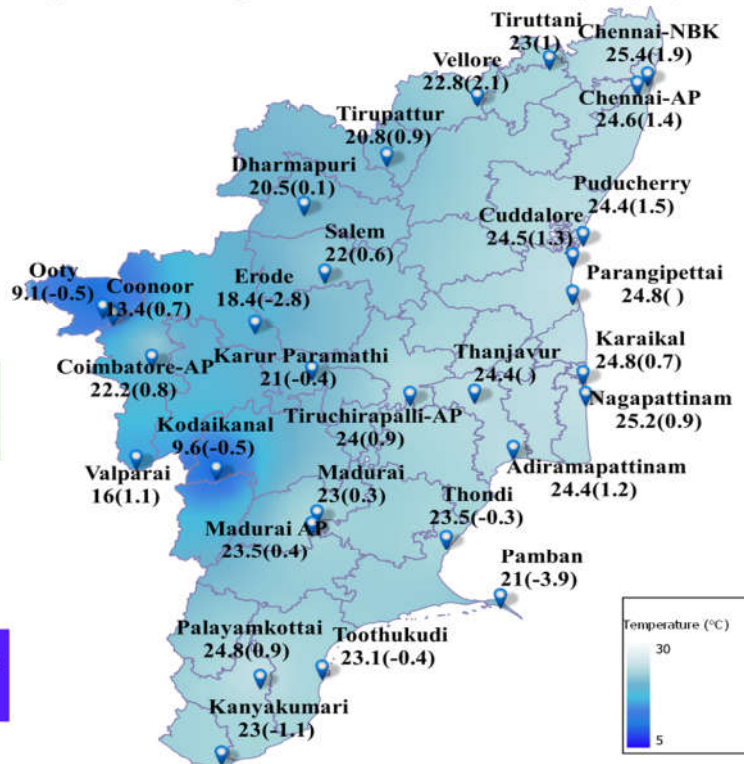
## Realised Minimum Temperature (°C) in the past 24 Hrs (upto 0830 IST of 20/11/2023) and its departure from normal(°C)



India Meteorological Department  
Regional Meteorological Centre, Chennai  
Date : 20/11/2023

The lowest temperature recorded in the plains : 18.4°C  
Place : Erode  
The lowest temperature recorded in the hilly region : 9.1°C  
Place : Ooty

N.B. The departure from normal minimum temperature is given in brackets.



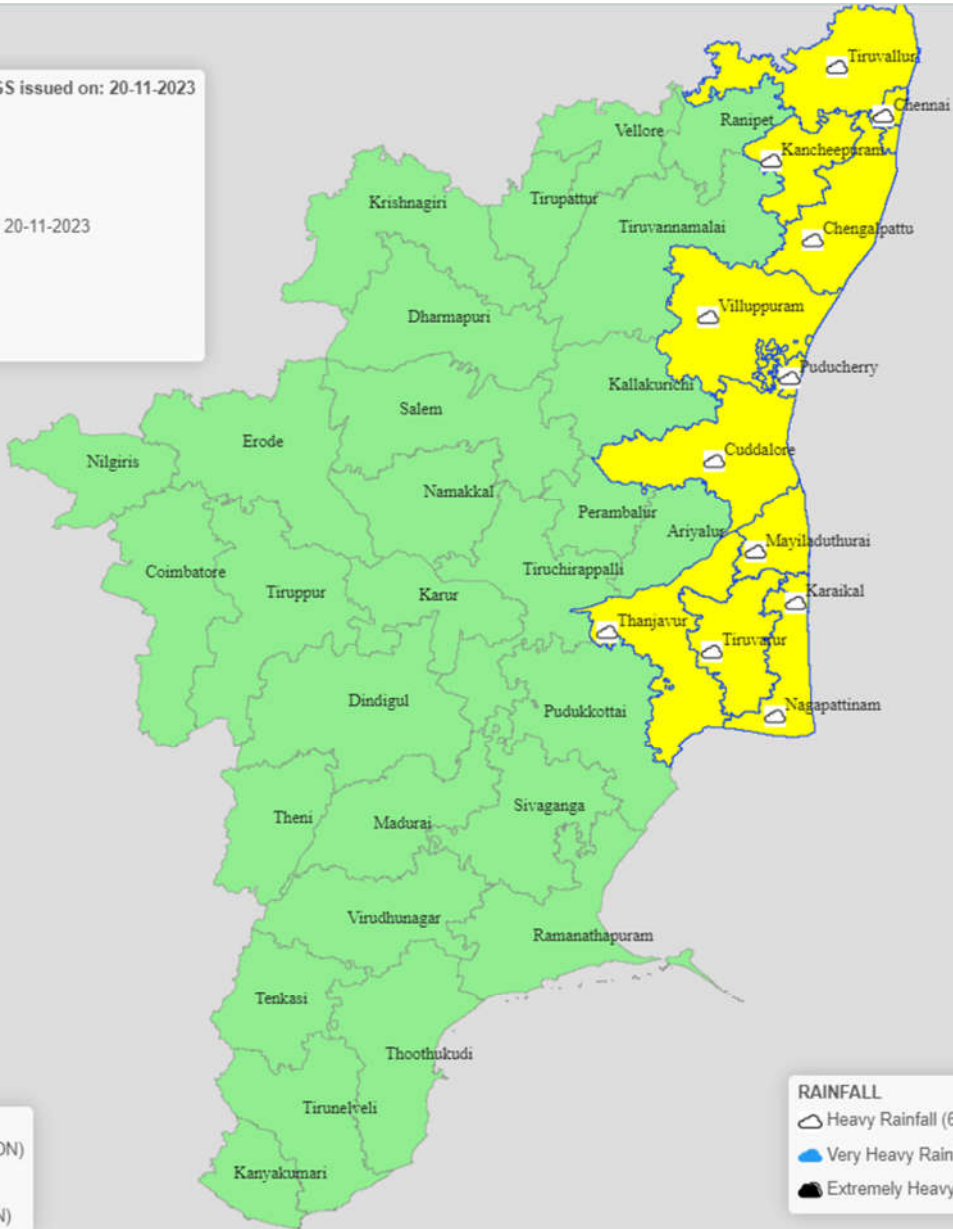


HEAVY RAINFALL WARNINGS issued on: 20-11-2023



FOR DAY: 20-11-2023

India Meteorological Department  
Regional Met Centre, Chennai



**WARNINGS**

- NO WARNING (NO ACTION)
- WATCH (BE UPDATED)
- ALERT (BE PREPARED)
- WARNING (TAKE ACTION)

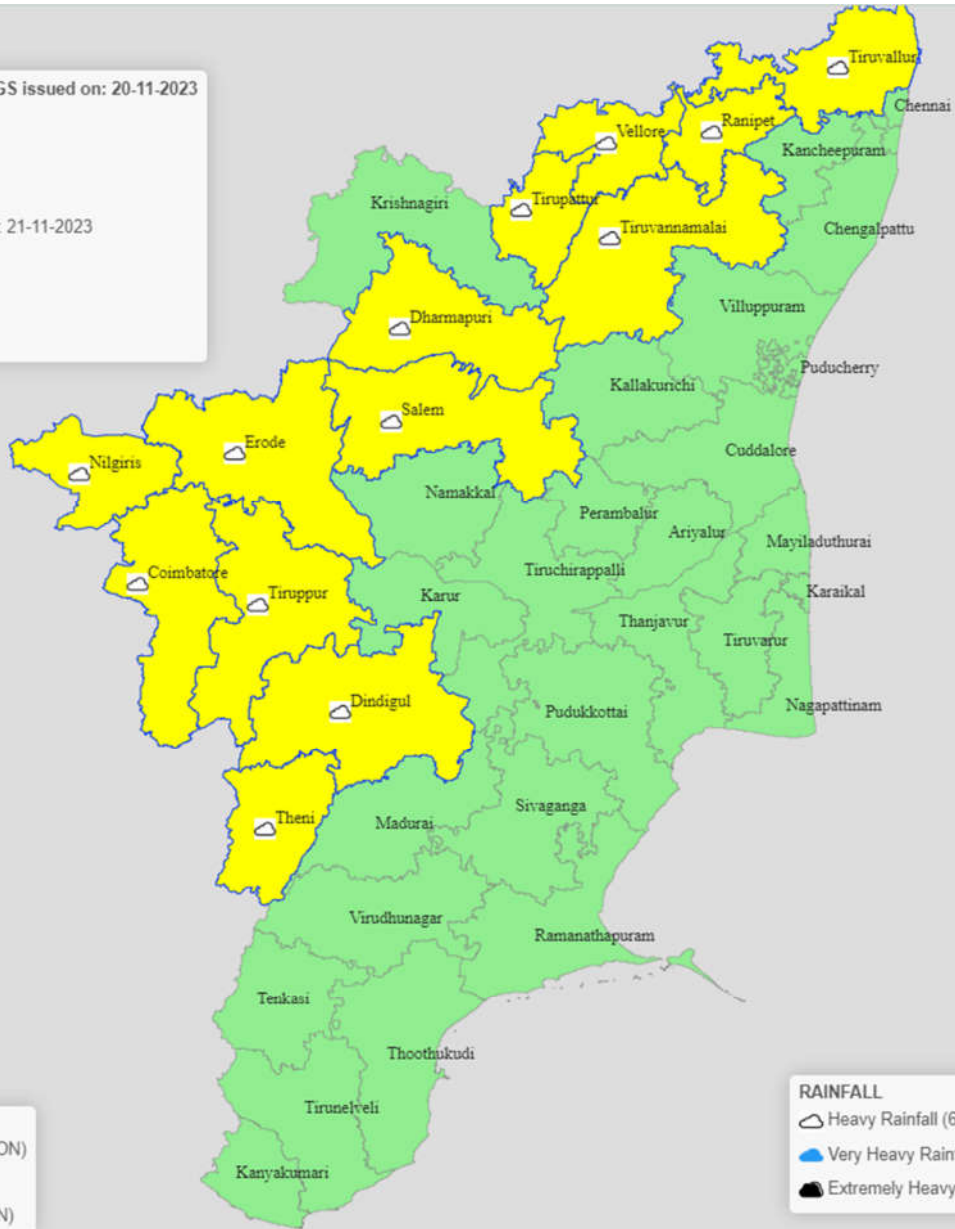
**RAINFALL**

- Heavy Rainfall (64.5 to 115.5) mm
- Very Heavy Rainfall (115.6 to 204.4) mm
- Extremely Heavy Rainfall > 204.4 mm

HEAVY RAINFALL WARNINGS issued on: 20-11-2023



FOR DAY: 21-11-2023



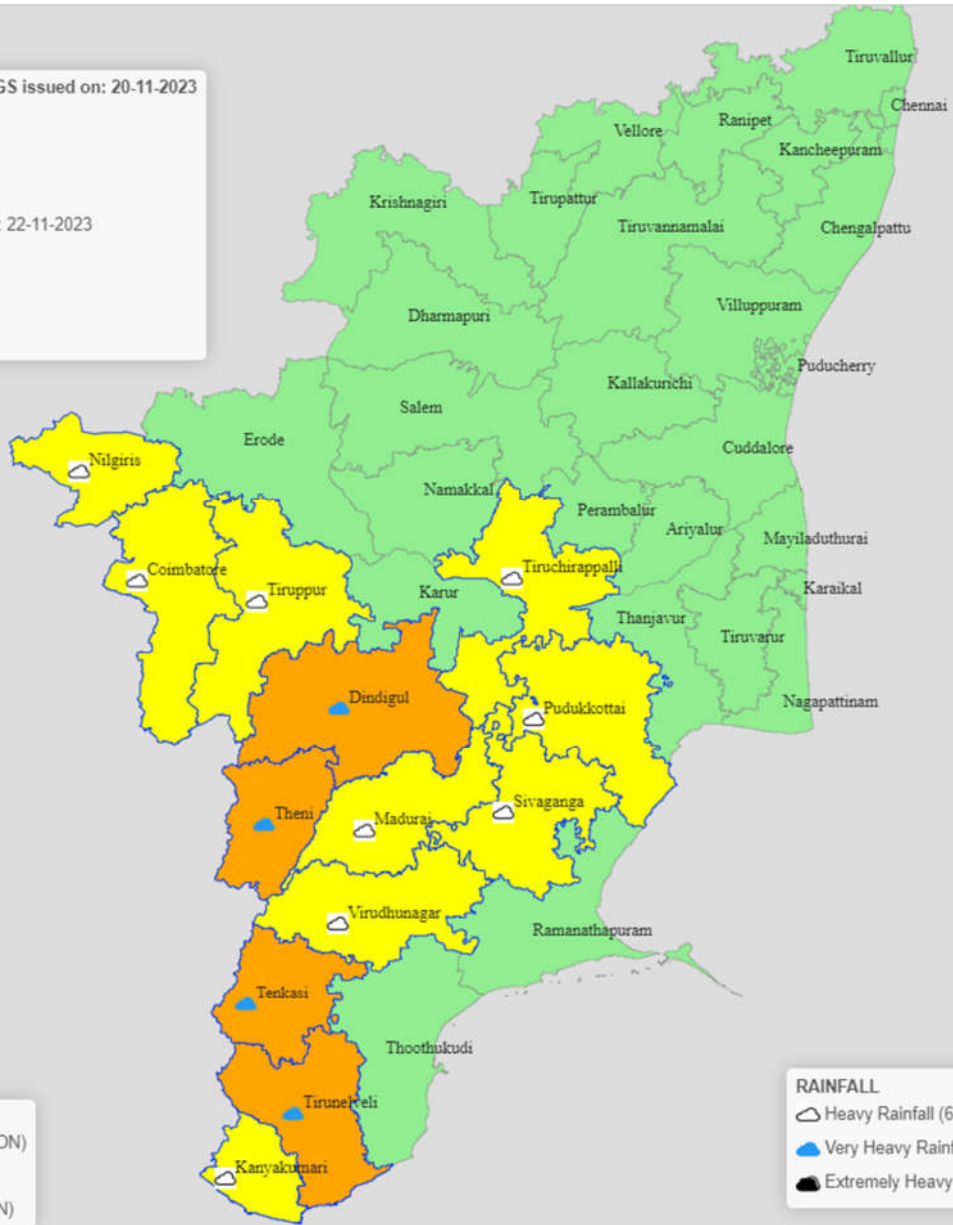
WARNINGS	
Green	NO WARNING (NO ACTION)
Yellow	WATCH (BE UPDATED)
Orange	ALERT (BE PREPARED)
Red	WARNING (TAKE ACTION)

RAINFALL	
☁	Heavy Rainfall (64.5 to 115.5) mm
☔	Very Heavy Rainfall (115.6 to 204.4) mm
⚡	Extremely Heavy Rainfall > 204.4 mm

HEAVY RAINFALL WARNINGS issued on: 20-11-2023



FOR DAY: 22-11-2023



- WARNINGS**
- NO WARNING (NO ACTION)
  - WATCH (BE UPDATED)
  - ALERT (BE PREPARED)
  - WARNING (TAKE ACTION)

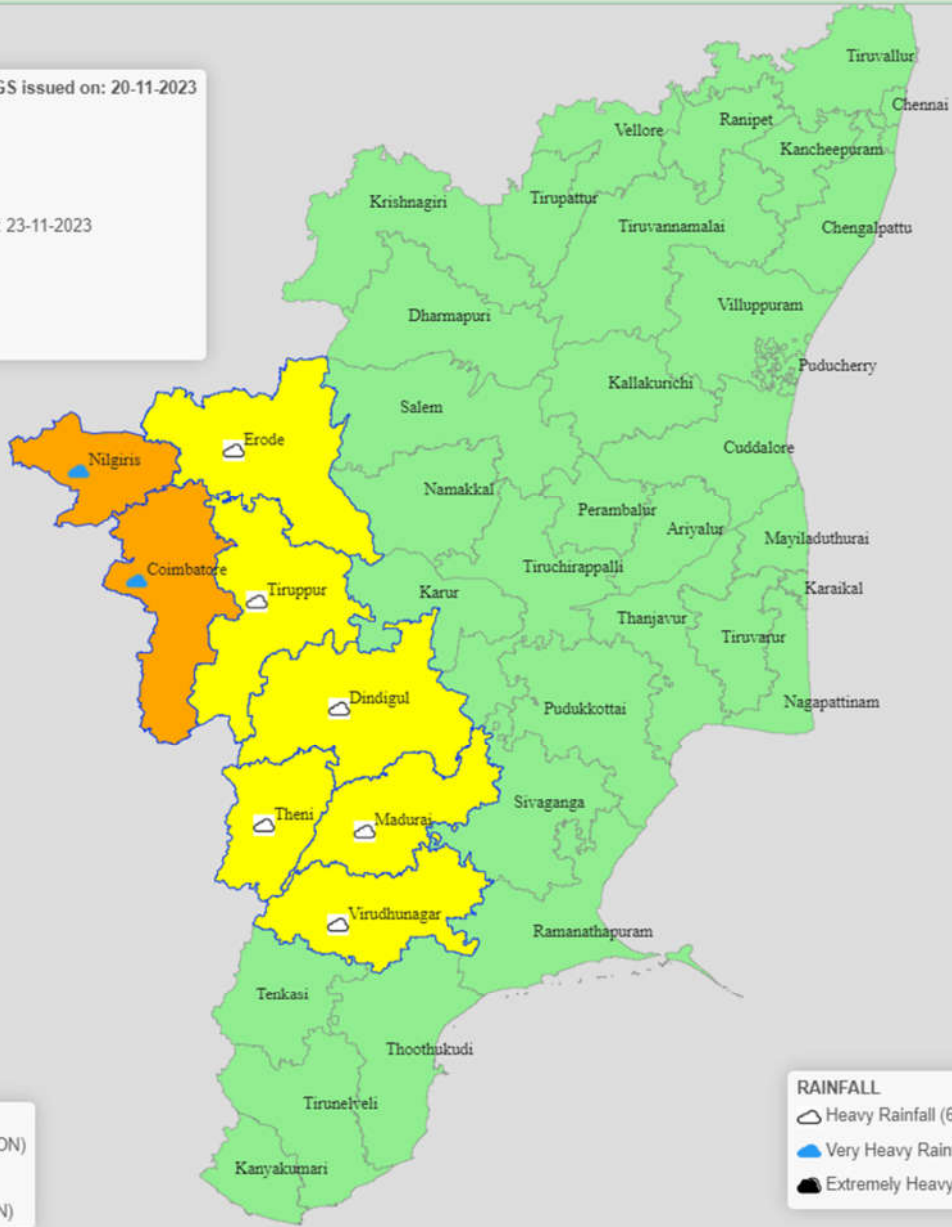
- RAINFALL**
- Heavy Rainfall (64.5 to 115.5) mm
  - Very Heavy Rainfall (115.6 to 204.4) mm
  - Extremely Heavy Rainfall > 204.4 mm



HEAVY RAINFALL WARNINGS issued on: 20-11-2023



FOR DAY: 23-11-2023



**WARNINGS**

- NO WARNING (NO ACTION)
- WATCH (BE UPDATED)
- ALERT (BE PREPARED)
- WARNING (TAKE ACTION)

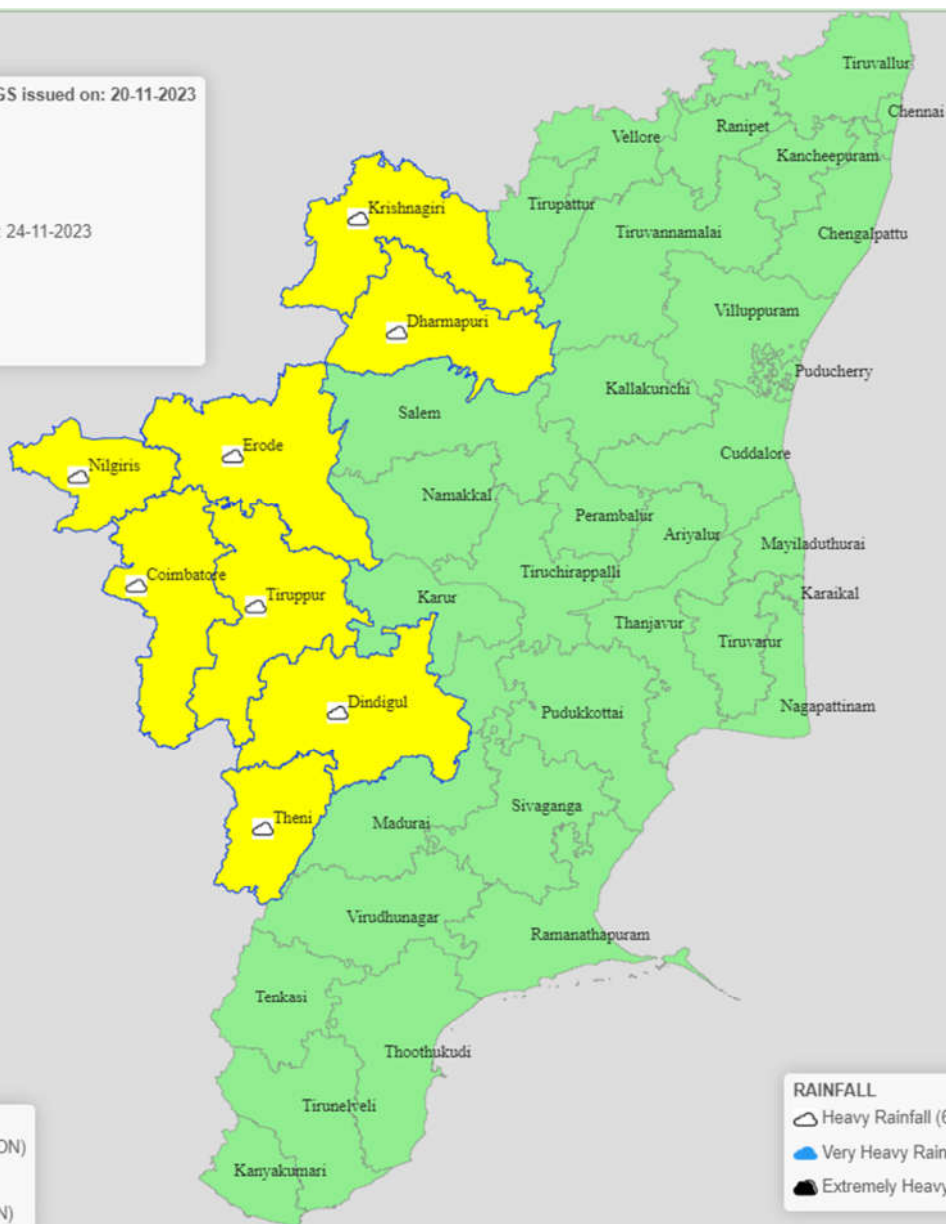
**RAINFALL**

- Heavy Rainfall (64.5 to 115.5) mm
- Very Heavy Rainfall (115.6 to 204.4) mm
- Extremely Heavy Rainfall > 204.4 mm

HEAVY RAINFALL WARNINGS issued on: 20-11-2023



FOR DAY: 24-11-2023



**WARNINGS**

- NO WARNING (NO ACTION)
- WATCH (BE UPDATED)
- ALERT (BE PREPARED)
- WARNING (TAKE ACTION)

**RAINFALL**

- Heavy Rainfall (64.5 to 115.5) mm
- Very Heavy Rainfall (115.6 to 204.4) mm
- Extremely Heavy Rainfall > 204.4 mm

**Legends:**

<b>North Tamil Nadu (NTN) districts</b>	Chennai, Kancheepuram, Chengalpattu, Tiruvallur, Cuddalore, Villupuram, Tirupattur, Vellore, Ranipet, Kallakurichi, Tiruvannamalai, Krishnagiri, Dharmapuri, Salem, Namakkal, Karur, Erode, Thanjavur, Tiruvarur, Mayiladuthurai, Nagapattinam, Pudukottai, Nilgiris, Coimbatore, Tiruppur, Tiruchirapalli, Ariyalur, Perambalur.
<b>South Tamil Nadu (STN) districts</b>	Dindigul, Theni, Virudhunagar, Madurai, Sivagangai, Ramanathapuram, Thoothukudi, Thenkasi, Tirunelveli, Kanyakumari.
<b>Interior Tamil Nadu (ITN) districts</b>	Tirupattur, Vellore, Ranipet, Kallakurichi, Tiruvannamalai, Kancheepuram, Krishnagiri, Dharmapuri, Salem, Namakkal, Karur, Erode, Nilgiris, Coimbatore, Tiruppur, Tiruchirapalli, Ariyalur, Perambalur, Sivagangai, Virudhunagar, Theni, Dindigul, Madurai, Thenkasi.
<b>North interior Tamil Nadu (NITN) districts</b>	Tirupattur, Vellore, Ranipet, Kallakurichi, Tiruvannamalai, Kancheepuram, Krishnagiri, Dharmapuri, Salem, Namakkal, Karur, Erode, Nilgiris, Coimbatore, Tiruppur, Tiruchirapalli, Ariyalur, Perambalur.
<b>South interior Tamil Nadu (SITN) districts</b>	Sivagangai, Virudhunagar, Theni, Dindigul, Madurai, Thenkasi.
<b>Coastal Tamil Nadu (CTN) districts</b>	Tiruvallur, Chennai, Chengalpattu, Villupuram, Cuddalore, Thanjavur, Tiruvarur, Mayiladuthurai, Nagapattinam, Pudukottai, Ramanathapuram, Thoothukudi, Tirunelveli, Kanyakumari.
<b>North Coastal Tamil Nadu (NCTN) districts</b>	Tiruvallur, Chennai, Chengalpattu, Villupuram, Cuddalore, Thanjavur, Tiruvarur, Mayiladuthurai, Nagapattinam, Pudukottai.
<b>South Coastal Tamil Nadu (SCTN) districts</b>	Ramanathapuram, Thoothukudi, Tirunelveli, Kanyakumari.
<b>Delta Districts</b>	Thanjavur, Tiruvarur, Nagapattinam, Mayiladuthurai, Pudukottai and Karaikal area.
<b>Delta and Adjoining districts</b>	Thanjavur, Tiruvarur, Nagapattinam, Mayiladuthurai, Pudukottai, Karaikal and Tiruchirapalli, Perambalur, Ariyalur, Cuddalore.
<b>Western Ghat districts</b>	Nilgiris, Coimbatore, Tiruppur, Theni, Dindigul, Thenkasi, Virudhunagar
<b>PDC</b>	Puducherry and Karaikal

For more details visit [www.mausam.imd.gov.in/chennai](http://www.mausam.imd.gov.in/chennai)